

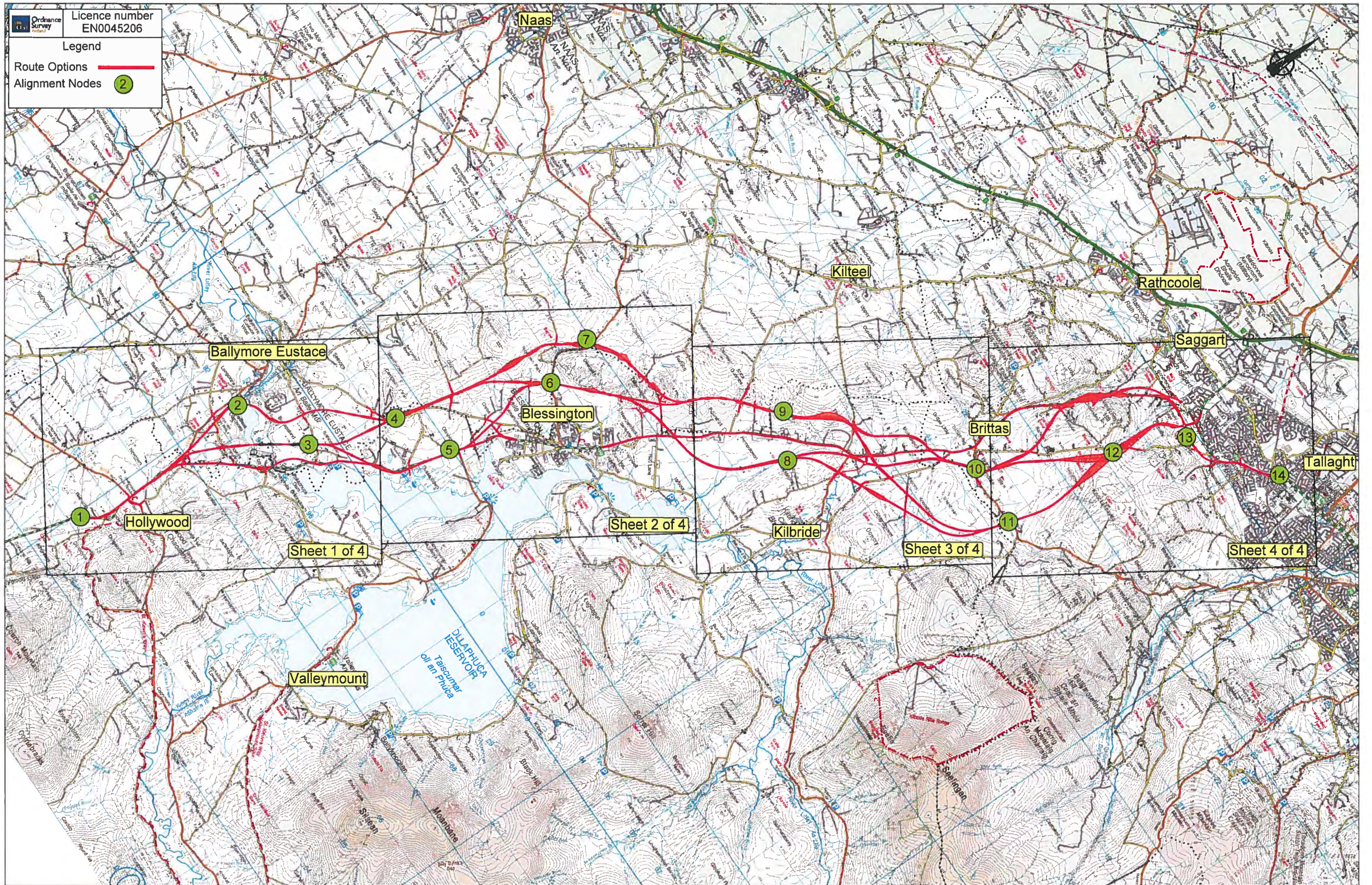
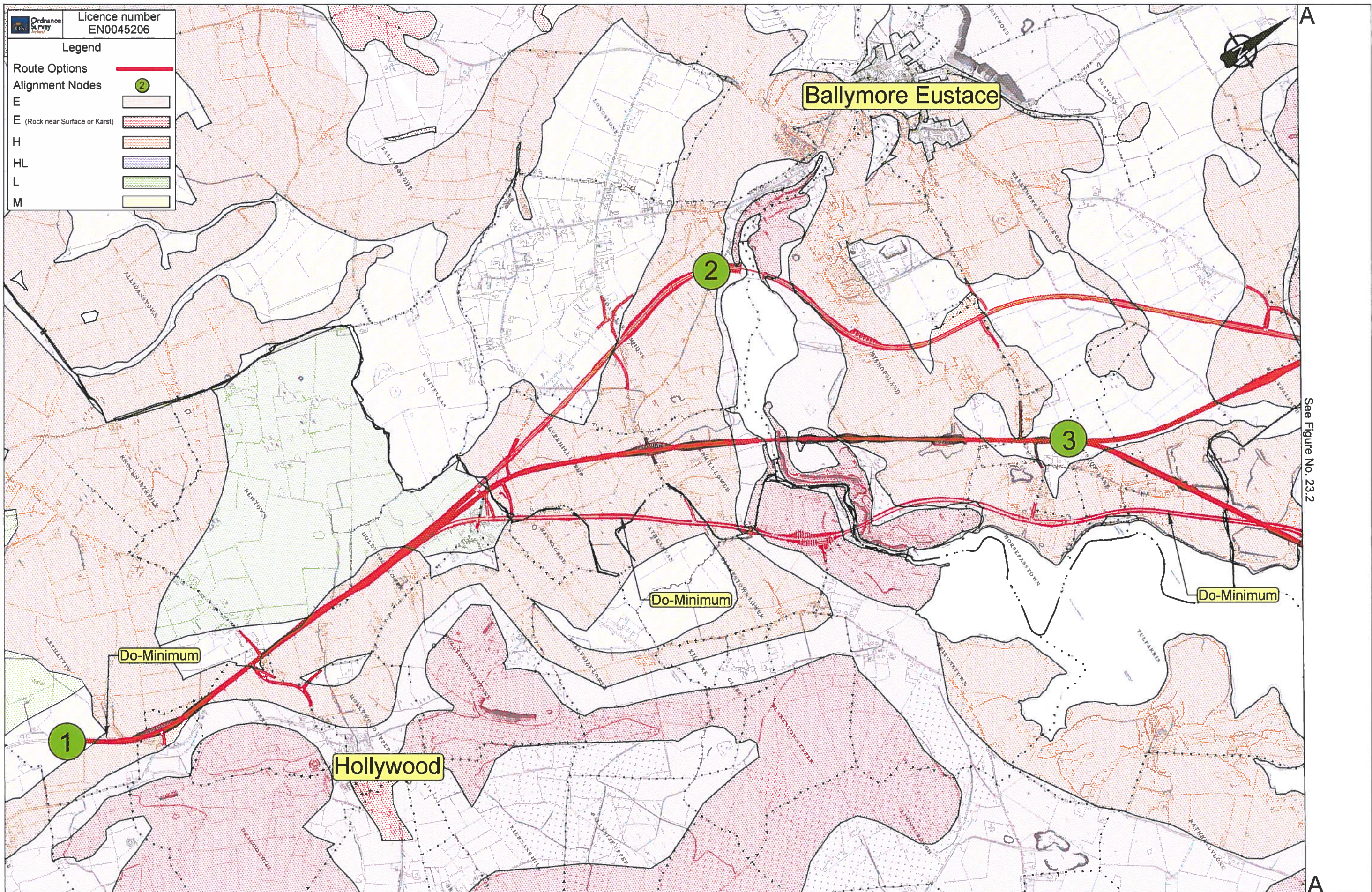
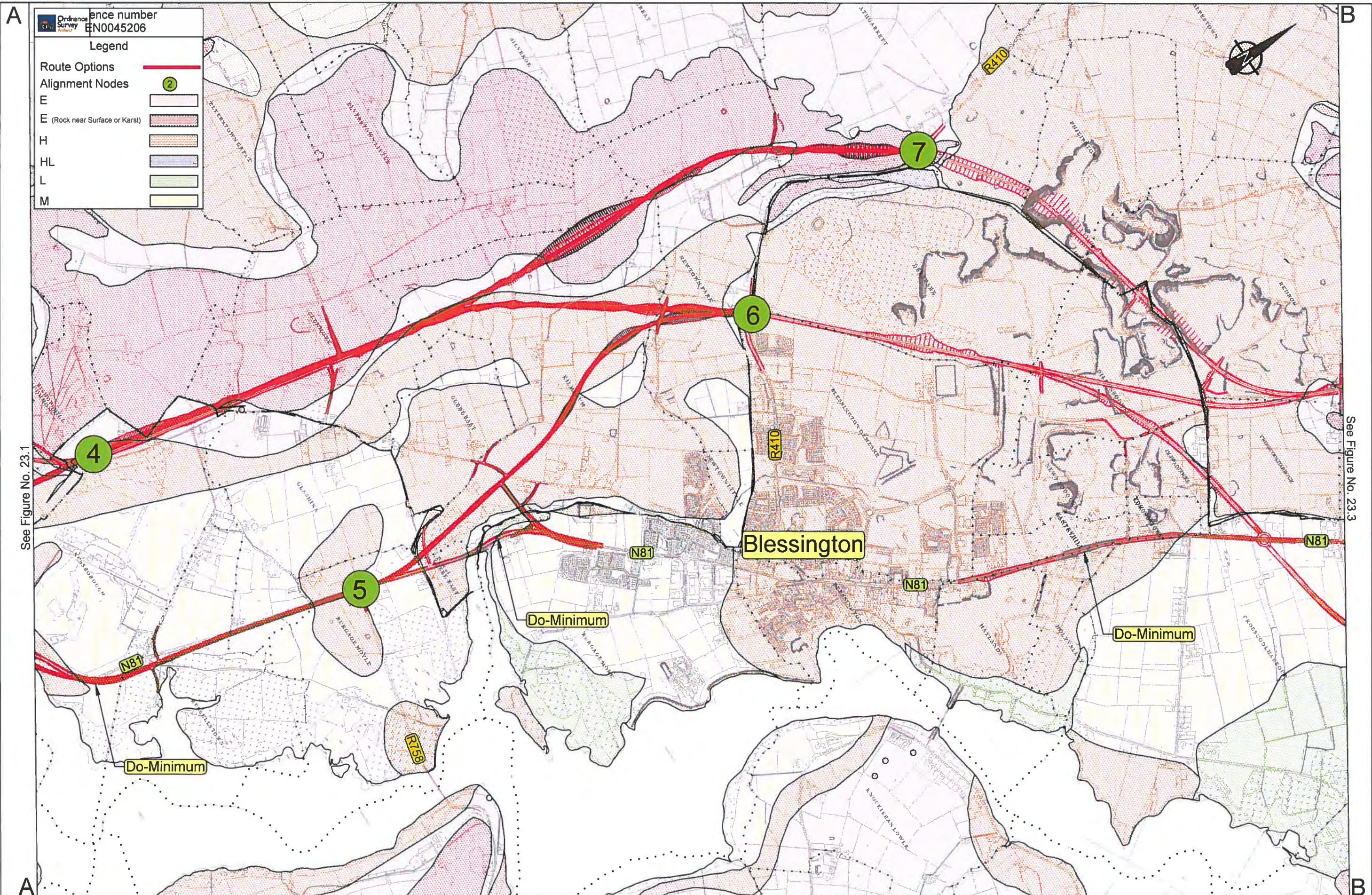

 Licence number
 EN0045206

Legend
 Route Options 
 Alignment Nodes 



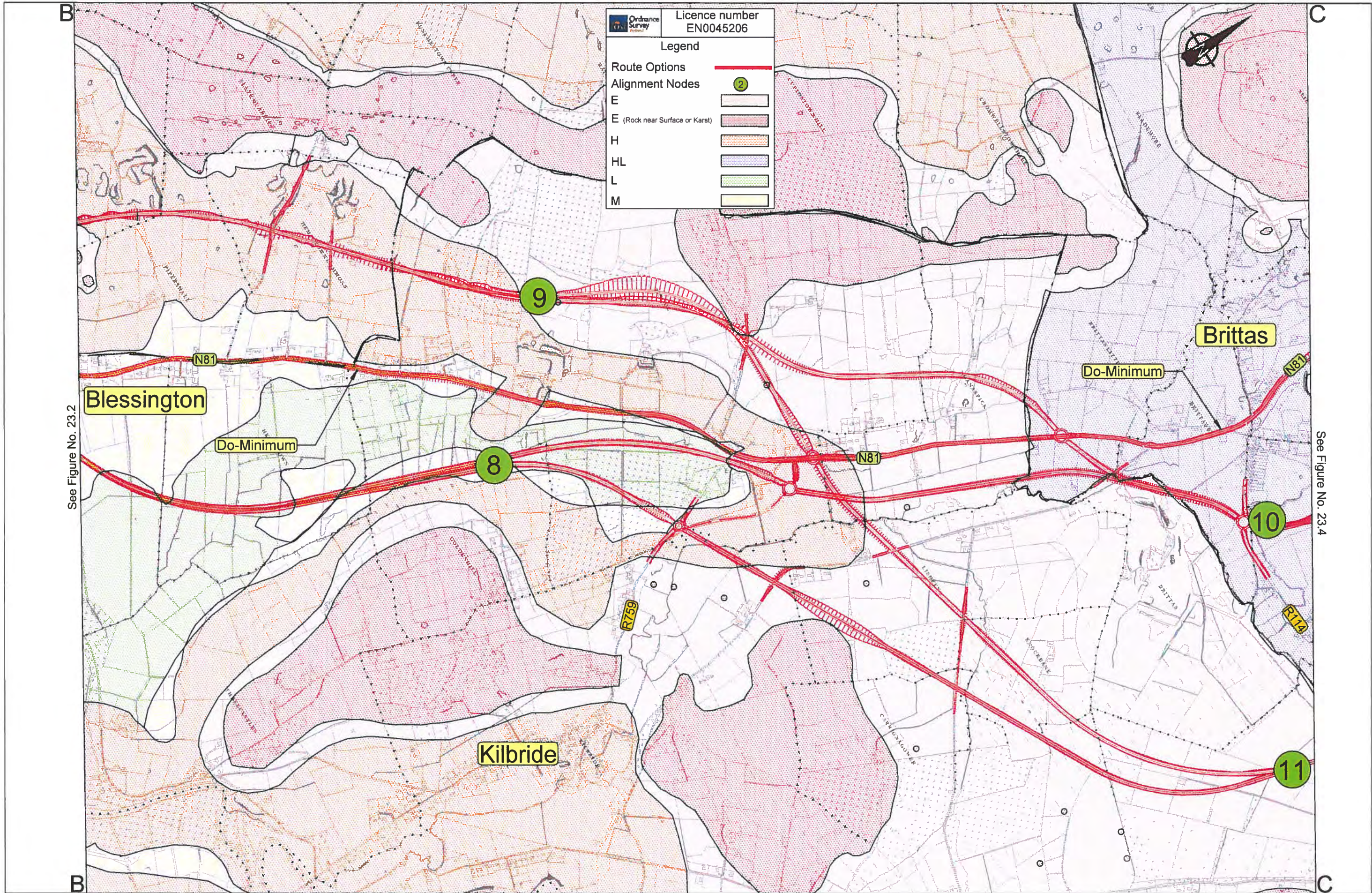


See Figure No. 23.2



See Figure No. 23.1

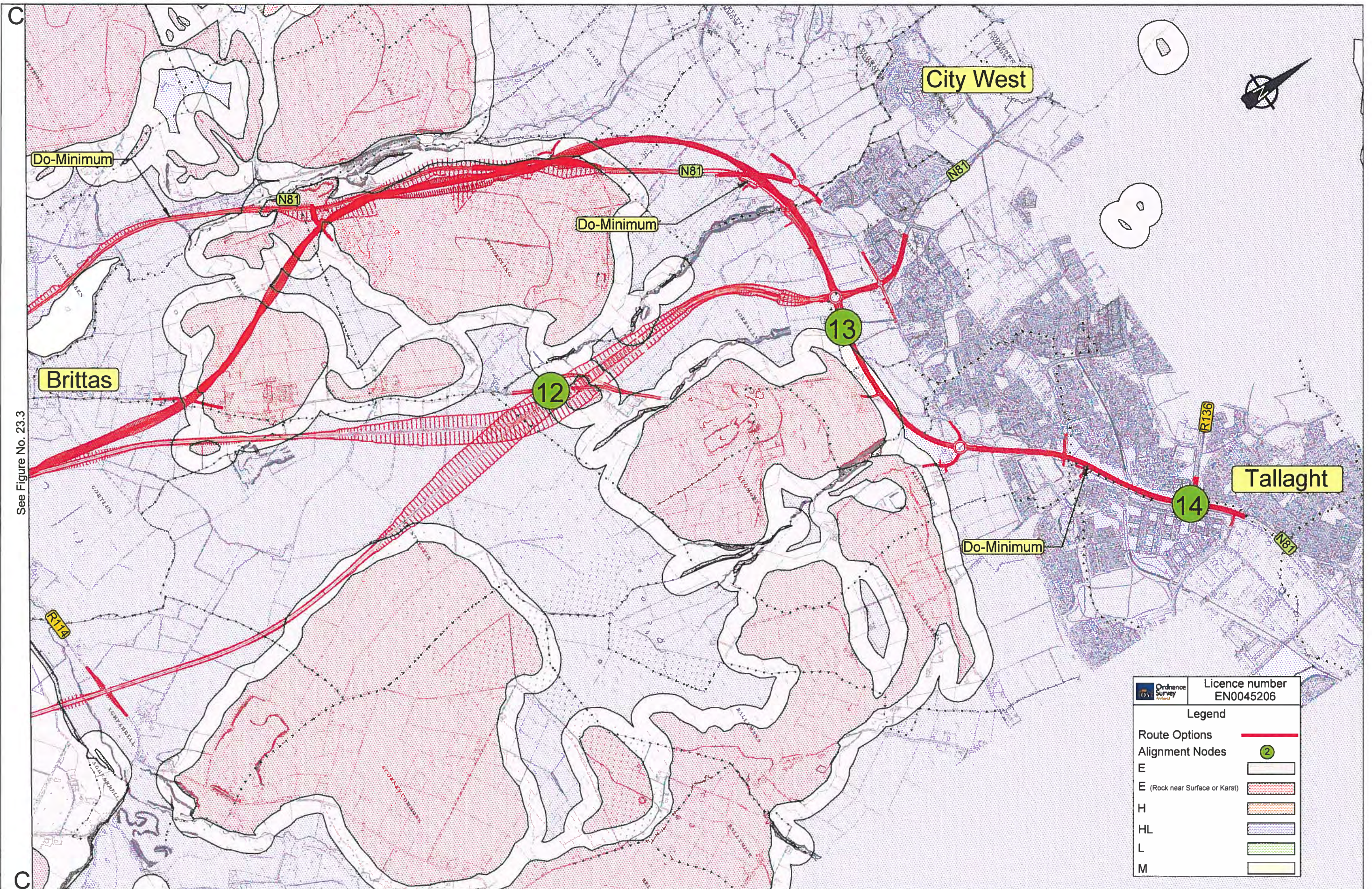
See Figure No. 23.3



N81 Hollywood Cross to Tallaght Road Improvement Scheme

**WORK IN PROGRESS
SUBJECT TO CHANGE**

Figure 23.3
Aquifer Vulnerability
Sheet 3 of 4



See Figure No. 23.3

C



**N81 Hollywood Cross to Tallaght
Road Improvement Scheme**

**WORK IN PROGRESS
SUBJECT TO CHANGE**

**Figure 23.4
Aquifer Vulnerability
Sheet 4 of 4**

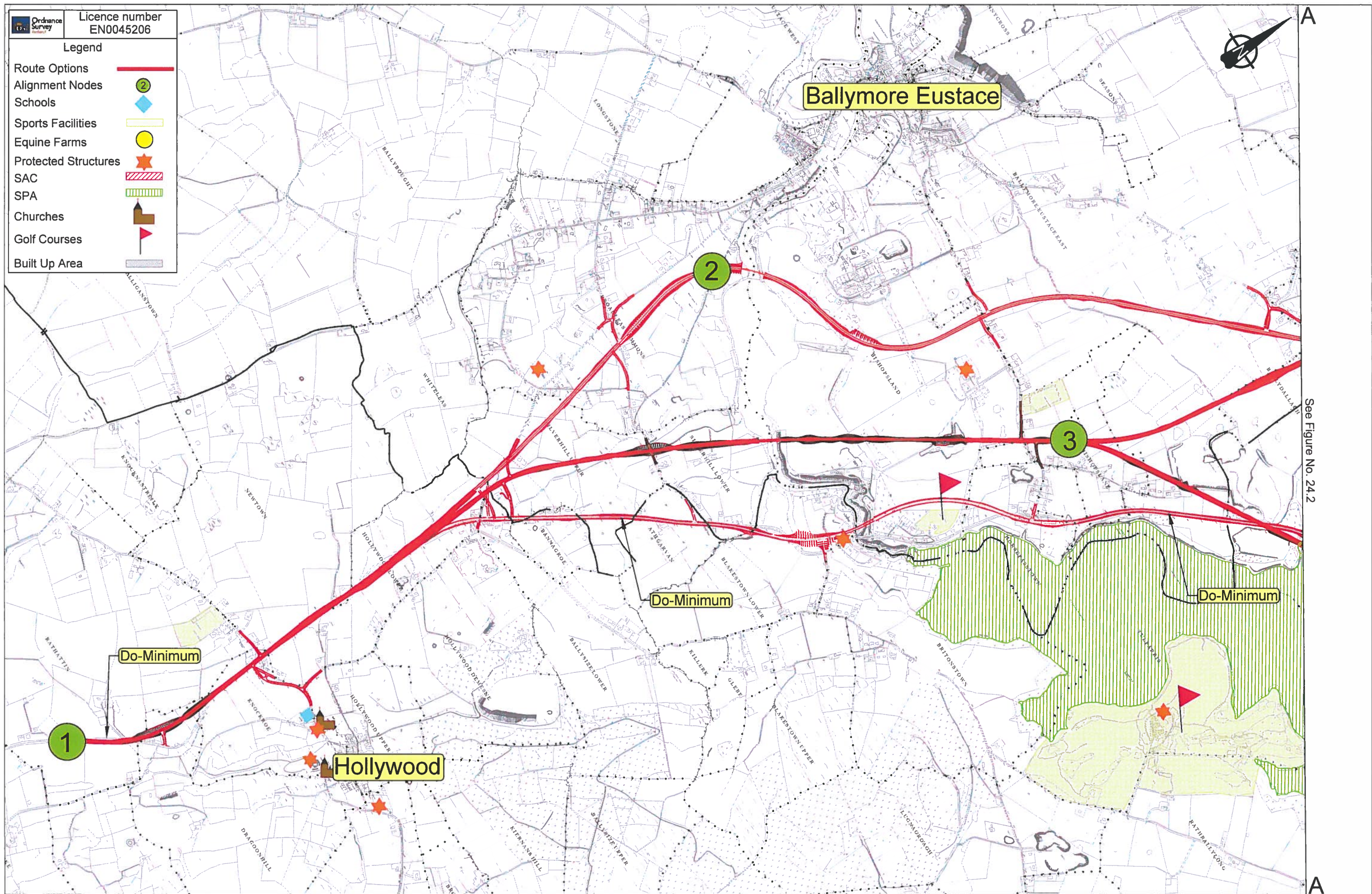
	Licence number EN0045206
Legend	
Route Options	
Alignment Nodes	
E	
E (Rock near Surface or Karst)	
H	
HL	
L	
M	



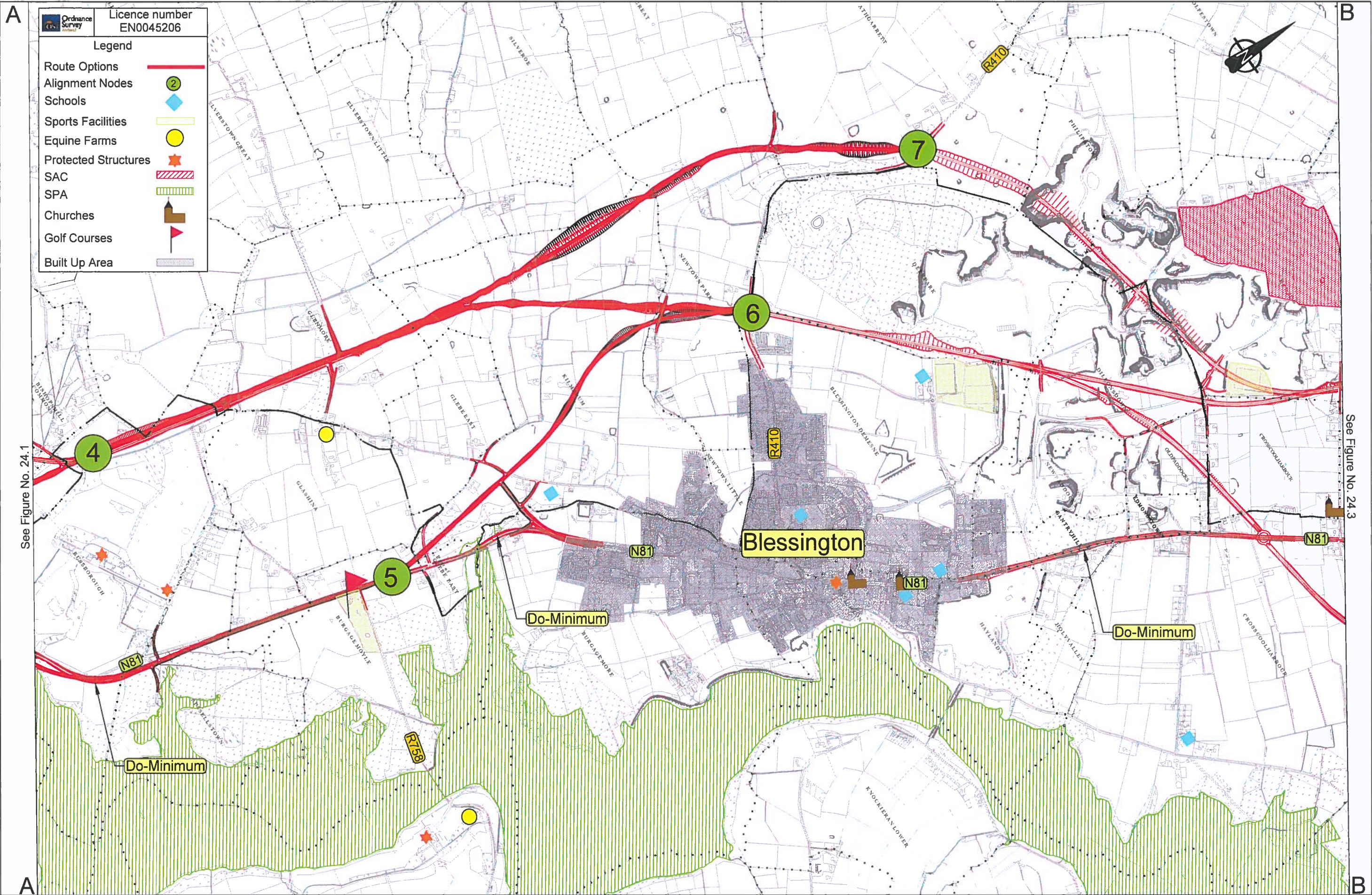
Ordnance Survey
Licence number
EN0045206

Legend

- Route Options —
- Alignment Nodes ②
- Schools ◆
- Sports Facilities
- Equine Farms ●
- Protected Structures ★
- SAC
- SPA
- Churches ⬆
- Golf Courses ▲
- Built Up Area

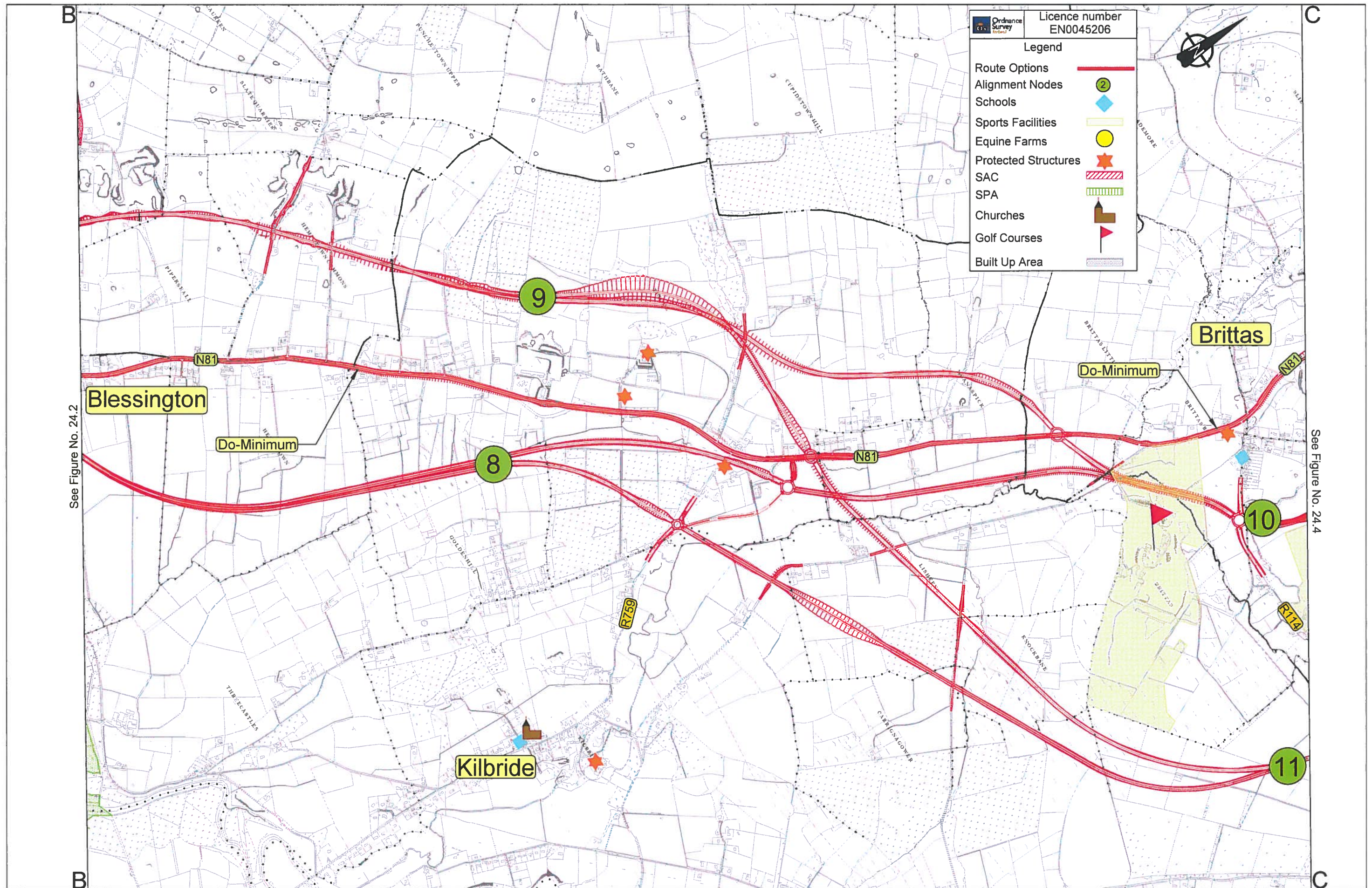


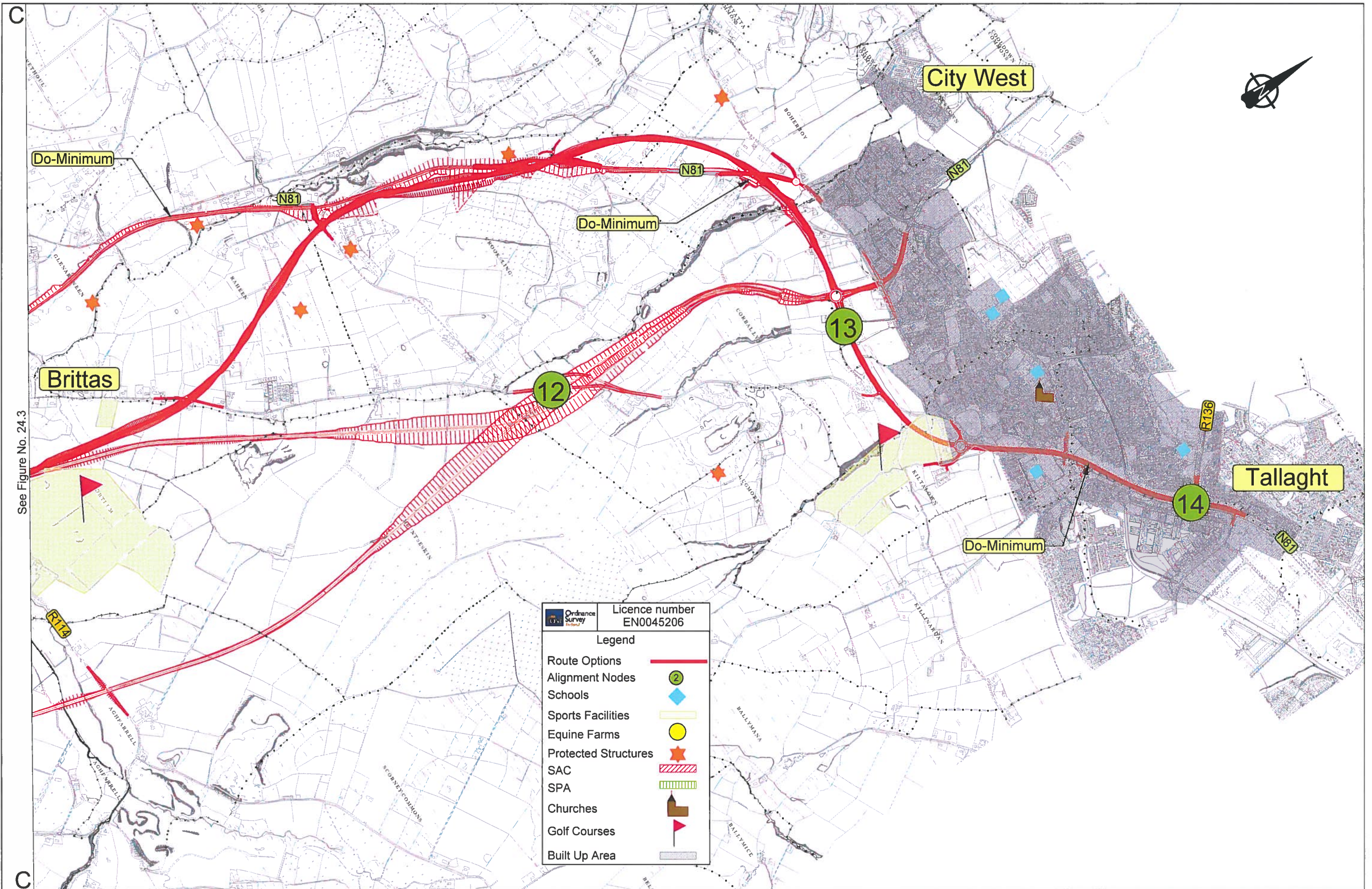
See Figure No. 24.2

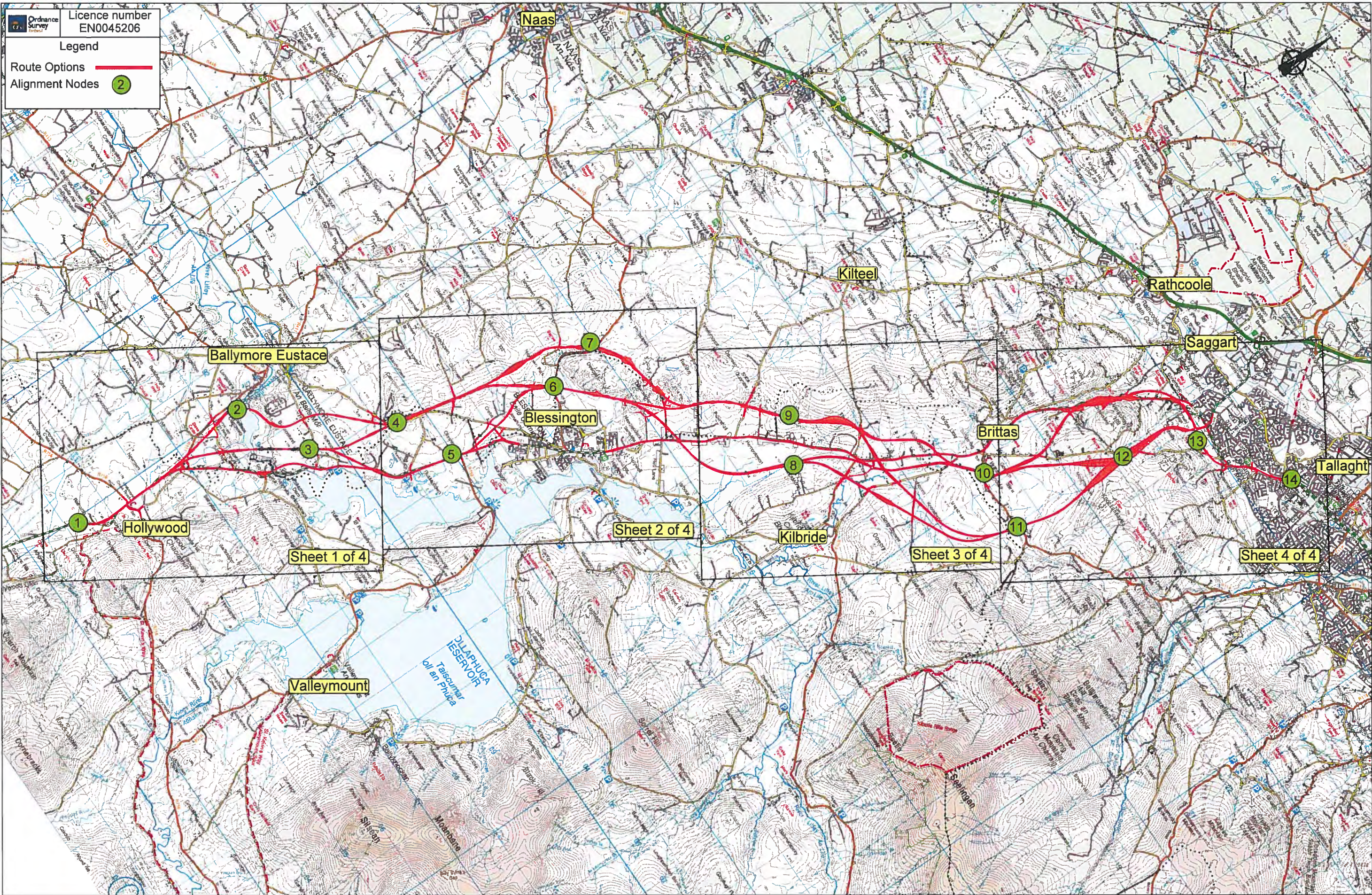


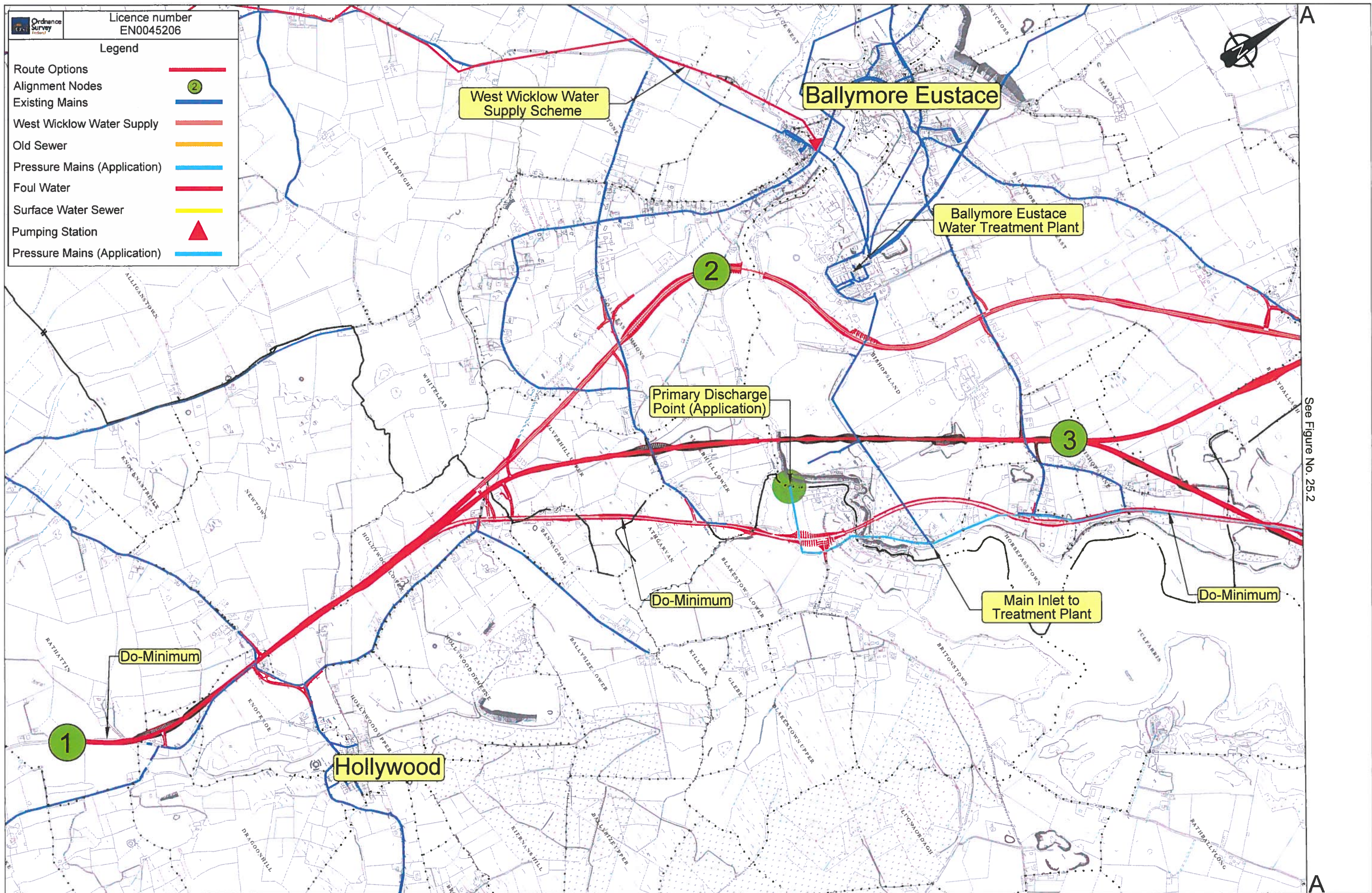
See Figure No. 24.1

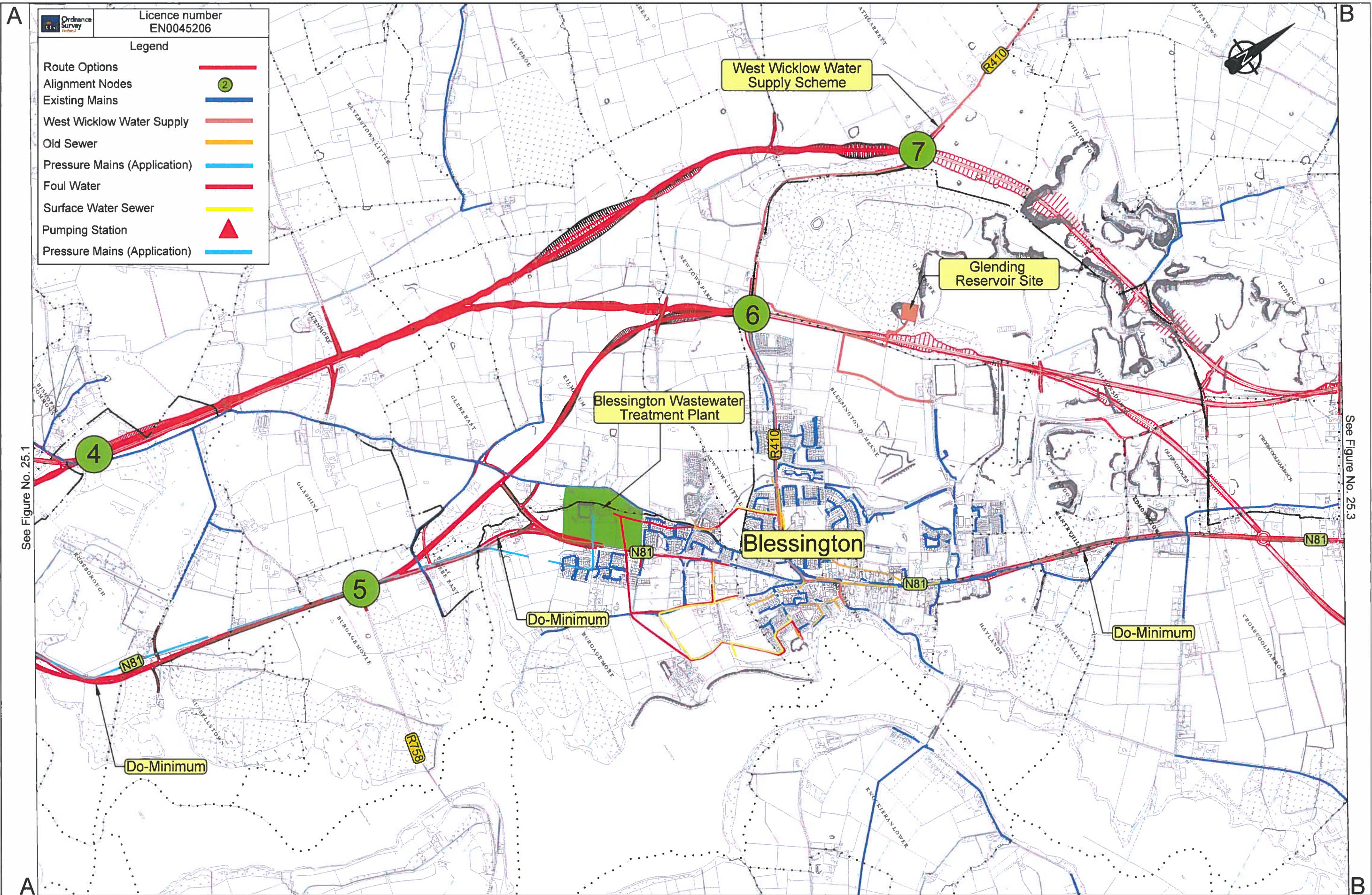
See Figure No. 24.3









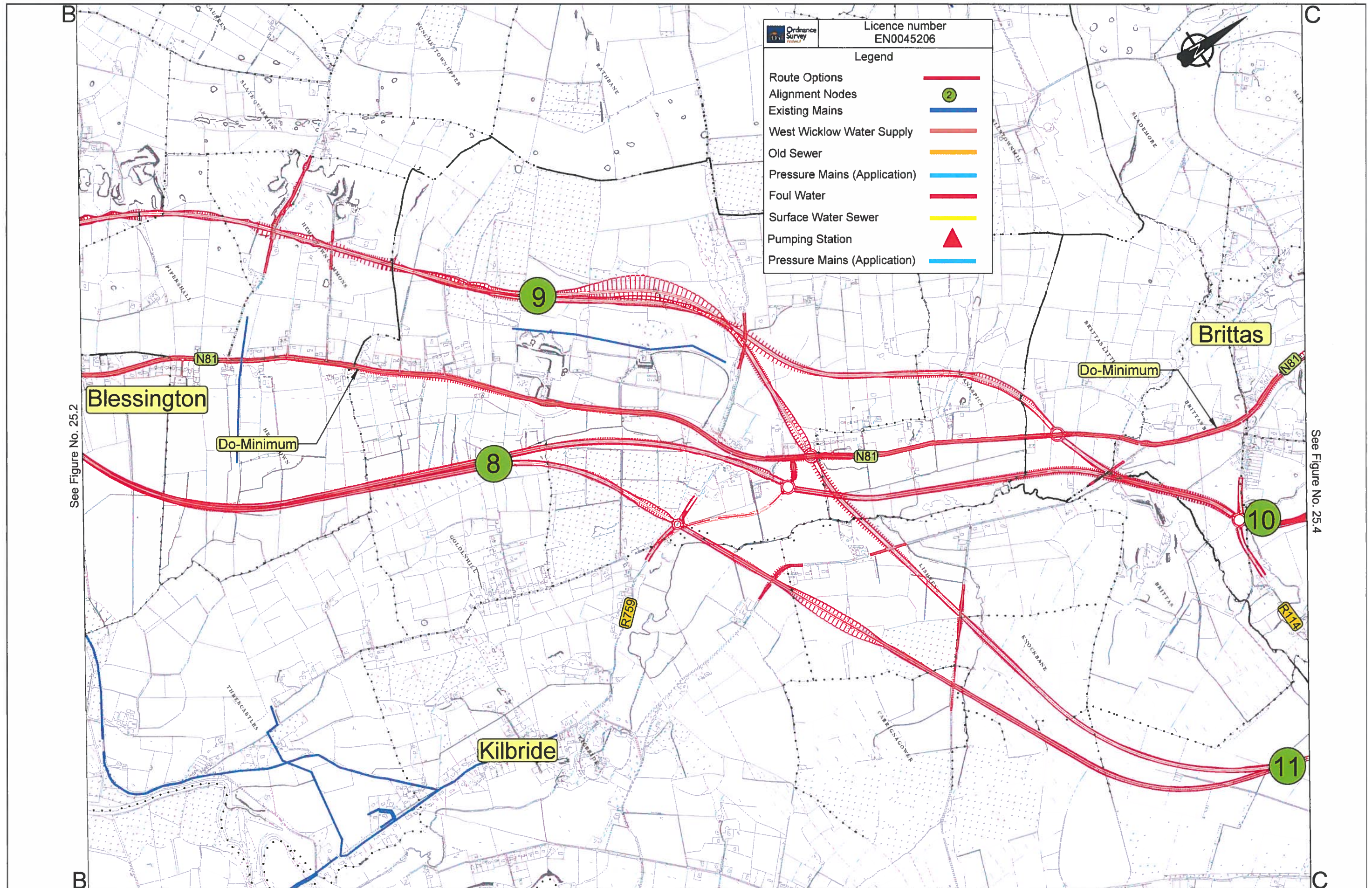


A

B

A

B



See Figure No. 25.2

See Figure No. 25.4

